









LEGEND

-  BROWNFIELDS COMMUNITY IMPROVEMENT AREA
-  MAJOR ROAD
-  LOCAL ROAD
-  RAILWAY
-  URBAN BOUNDARY
-  MUNICIPAL BOUNDARY
-  LOTS
-  WATERBODY

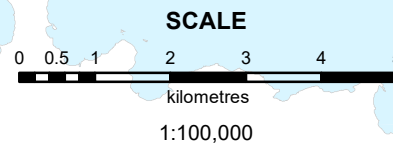
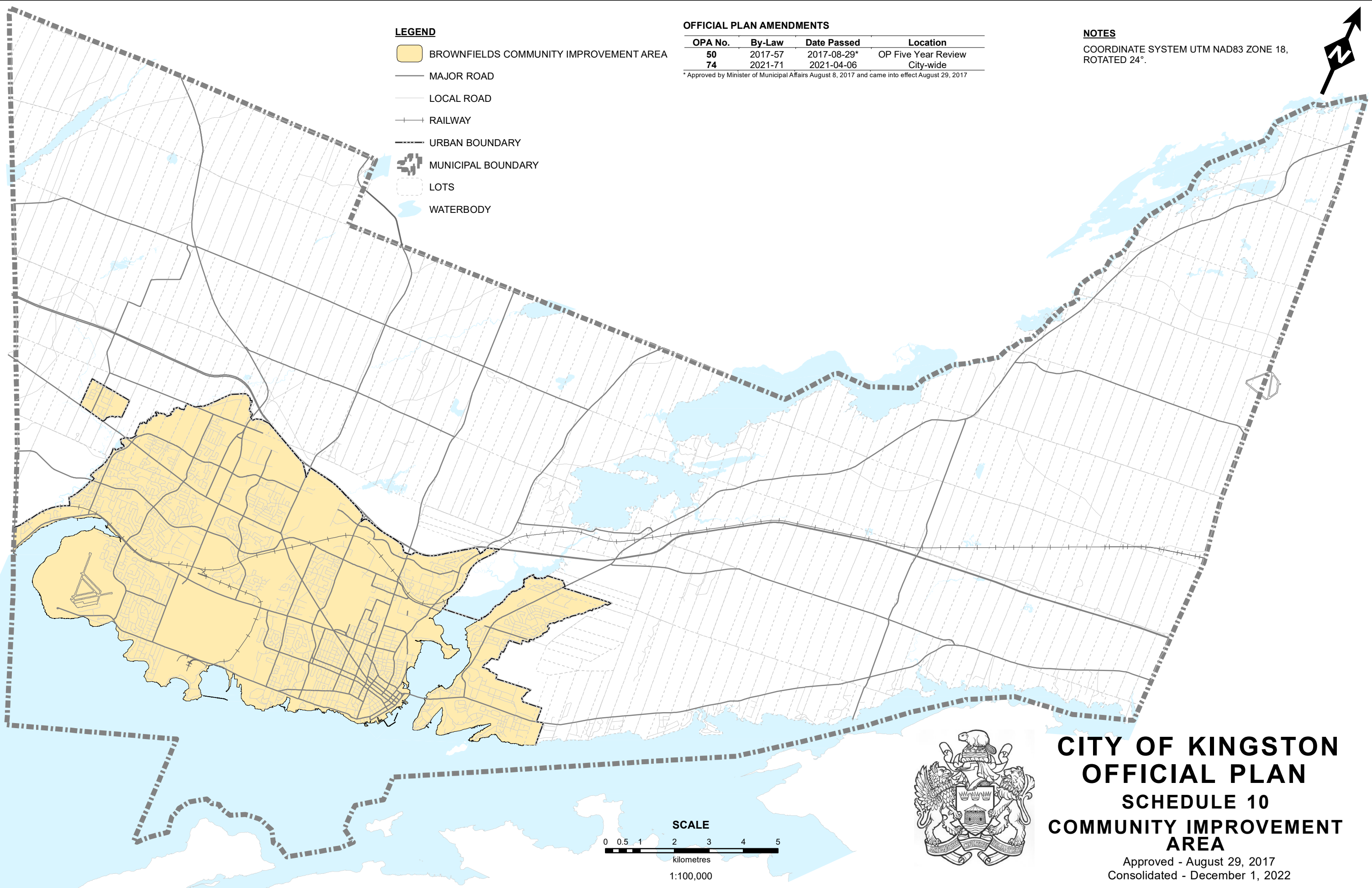
OFFICIAL PLAN AMENDMENTS

OPA No.	By-Law	Date Passed	Location
50	2017-57	2017-08-29*	OP Five Year Review
74	2021-71	2021-04-06	City-wide

* Approved by Minister of Municipal Affairs August 8, 2017 and came into effect August 29, 2017

NOTES

COORDINATE SYSTEM UTM NAD83 ZONE 18,
ROTATED 24°.



**CITY OF KINGSTON
OFFICIAL PLAN
SCHEDULE 10
COMMUNITY IMPROVEMENT
AREA**

Approved - August 29, 2017
Consolidated - December 1, 2022