

LEGEND

- PRIME AGRICULTURAL AREA
- AIRPORT
- ARTERIAL COMMERCIAL
- BUSINESS PARK INDUSTRIAL
- CENTRAL BUSINESS DISTRICT
- DISTRICT COMMERCIAL
- ENVIRONMENTAL PROTECTION AREA
- ESTATE RESIDENTIAL
- GENERAL INDUSTRIAL
- HAMLET
- HARBOUR AREA
- INSTITUTIONAL
- MAIN STREET COMMERCIAL
- MARINA
- MINERAL RESOURCE
- OPEN SPACE
- REGIONAL COMMERCIAL
- RESIDENTIAL
- RURAL LANDS
- RURAL COMMERCIAL
- RURAL INDUSTRIAL
- SECONDARY PLAN AREA
- WASTE MANAGEMENT AREA

OTHER FEATURES

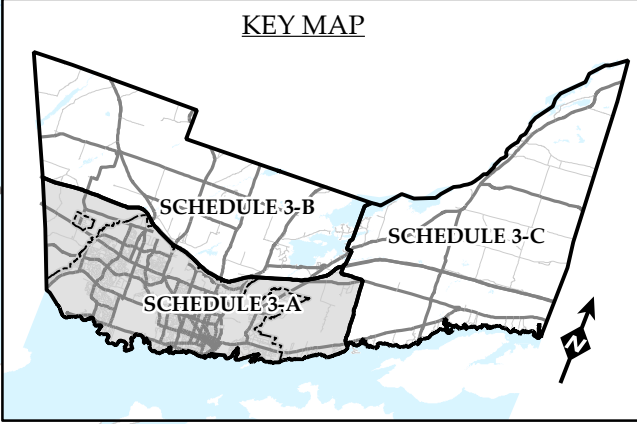
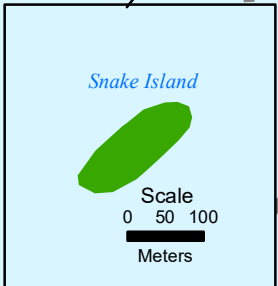
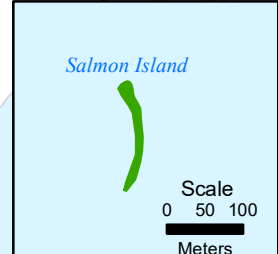
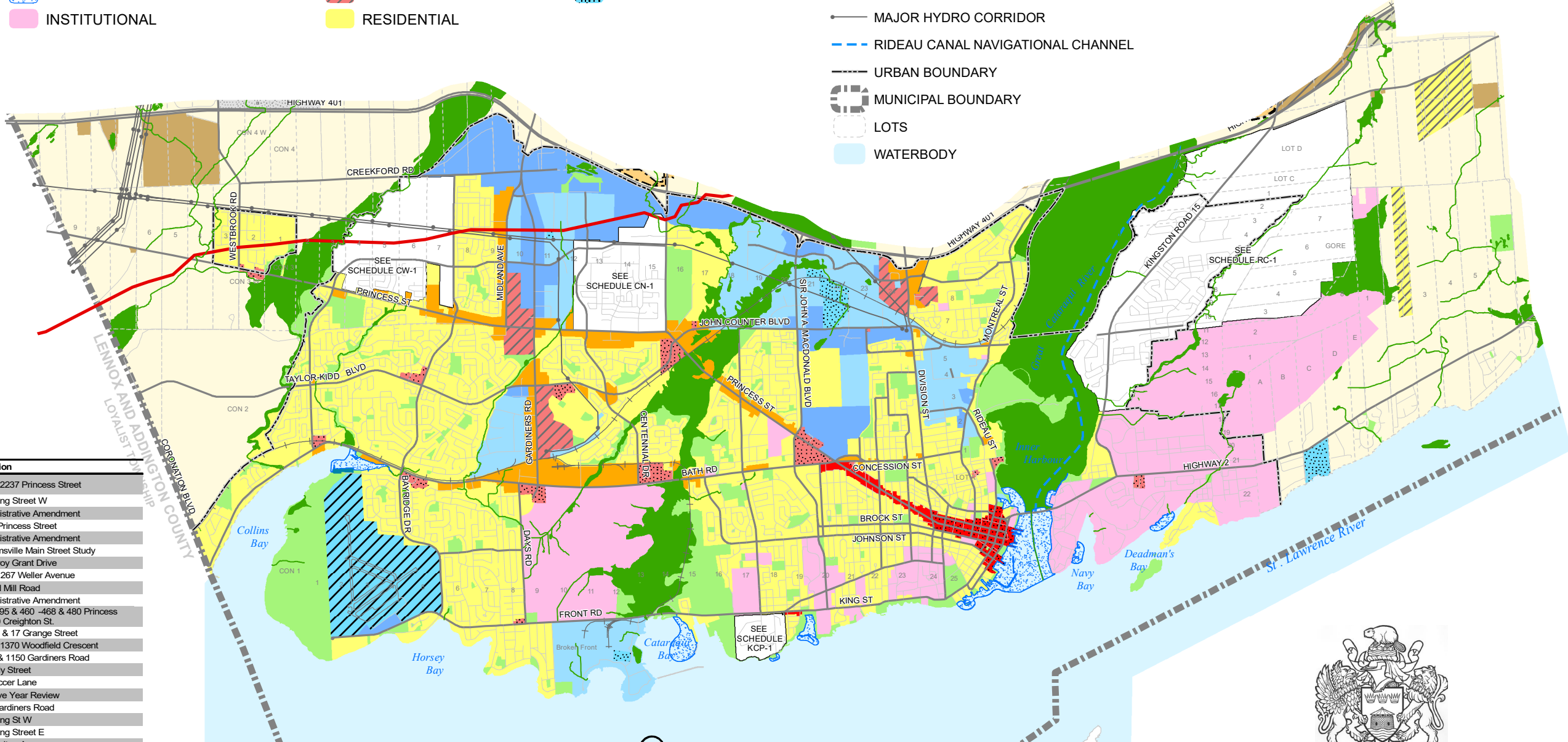
- MAJOR ROAD
- LOCAL ROAD
- RAILWAY
- TRANS-NORTHERN PIPELINE
- MAJOR HYDRO CORRIDOR
- RIDEAU CANAL NAVIGATIONAL CHANNEL
- URBAN BOUNDARY
- MUNICIPAL BOUNDARY
- LOTS
- WATERBODY

NOTES
 1) CERTAIN LAND USE DESIGNATIONS INCLUDED IN THE LEGEND MAY NOT APPEAR ON THE MAP.
 2) NOT ALL LOCAL PARKS ARE INCLUDED IN AN OPEN SPACE DESIGNATION.
 3) COORDINATE SYSTEM UTM NAD83 ZONE 18.



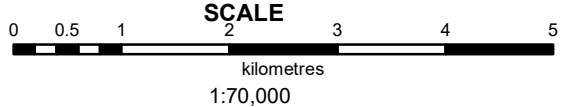
OFFICIAL PLAN AMENDMENTS

OPA No.	By-Law	Date Passed	Location
	OMB Order PL100149	2010-08-25	2215-2237 Princess Street
5	2010-188	2010-09-07	390 King Street W
6	2011-89	2011-06-21	Administrative Amendment
12	2012-52	2012-02-21	3480 Princess Street
16	2013-98	2013-04-23	Administrative Amendment
21	2013-147	2013-07-17	Williamsville Main Street Study
22	2013-92	2013-03-11	58 Leroy Grant Drive
23	2013-169	2013-08-13	263 & 267 Weller Avenue
25	2014-110	2015-06-17	50 Old Mill Road
29	2015-82	2015-04-21	Administrative Amendment
33	2015-61	2015-03-25	493-495 & 460-468 & 480 Princess St., 10 Creighton St.
34	2017-12-08	2017-12-08	10 Creighton St.
34	2015-96	2015-05-19	13, 15 & 17 Grange Street
39	2015-175	2015-10-06	1350-1370 Woodfield Crescent
41	2015-190	2015-10-20	1110 & 1150 Gardiners Road
47	2016-58	2016-02-17	80 Daly Street
48	2016-114	2016-06-07	23 Soccer Lane
50	2017-57	2017-08-29*	OP Five Year Review
52	2017-45	2017-02-07	700 Gardiners Road
57	2017-186	2017-09-05	752 King St W
58	2017-231	2017-11-07	225 King Street E
59	2018-62	2018-03-06	133 Dalton Avenue
64	2021-144	2021-08-10	Compton Street
68	2020-77	2020-05-05	305 Rideau Street
69	2020-165	2020-10-03	9 North Street
71	2021-01	2020-12-01	Williamsville Main Street Corridor
75	2021-127 Repealed	2021-07-13	464 Albert Street and 620 Princess Street
76	2021-129	2021-07-13	464 Albert Street and 620 Princess Street
79	2021-190	2021-11-17	235 Frontenac Street
82	2022-61	2022-04-26	New Zoning By-Law and Central Kingston Growth Strategy



**CITY OF KINGSTON
 OFFICIAL PLAN
 SCHEDULE 3-A
 LAND USE**

Approved - August 29, 2017
 Consolidated - December 1, 2022



* Approved by Minister of Municipal Affairs August 8, 2017 and came into effect August 29, 2017