











**LEGEND**

-  AREA OF NATURAL AND SCIENTIFIC INTEREST
-  LOCALLY SIGNIFICANT WETLAND
-  PROVINCIALLY SIGNIFICANT WETLAND
-  WATER COURSE

**OTHER FEATURES**

-  MAJOR ROAD
-  LOCAL ROAD
-  RAILWAY
-  URBAN BOUNDARY
-  MUNICIPAL BOUNDARY
-  WATERBODY

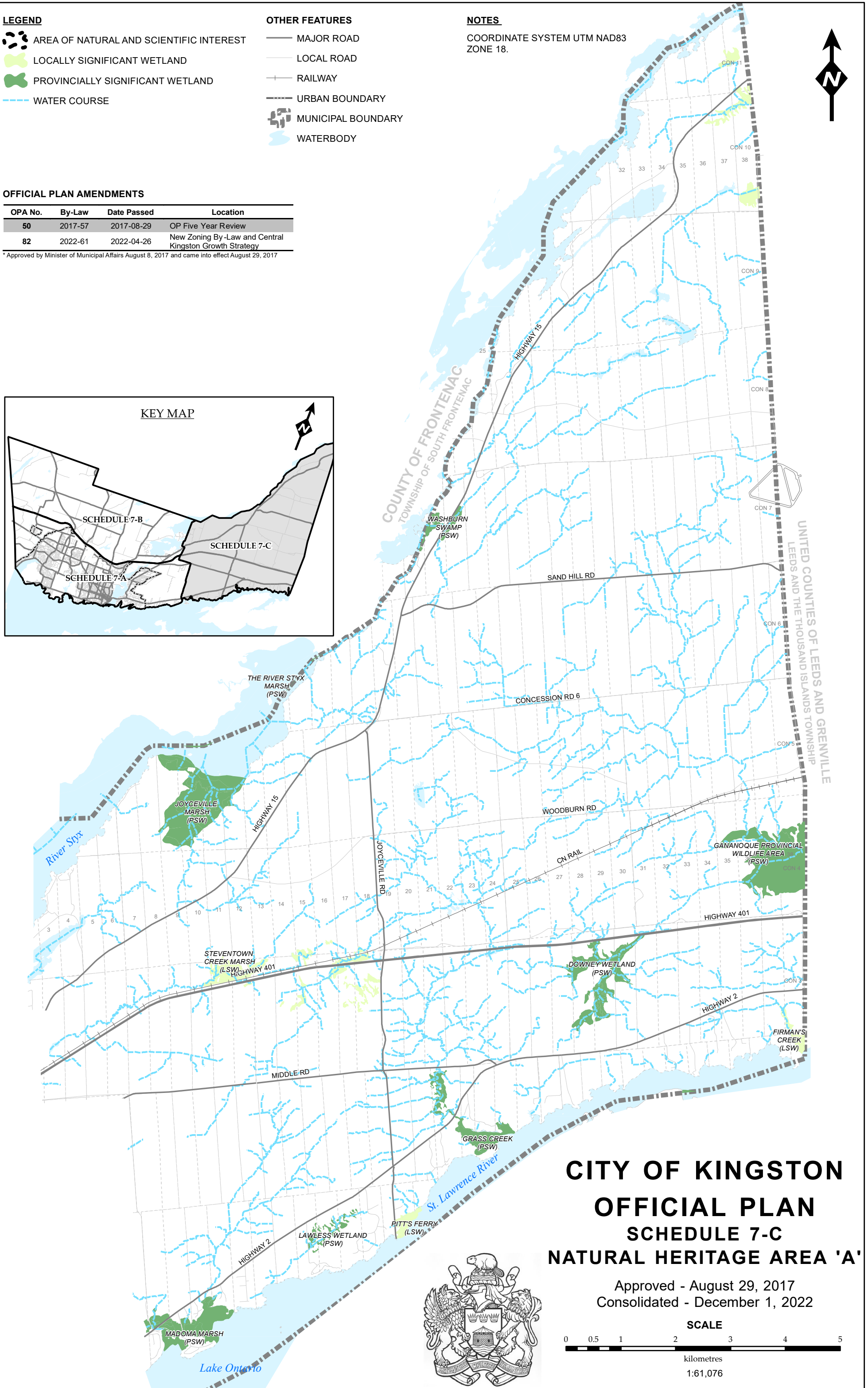
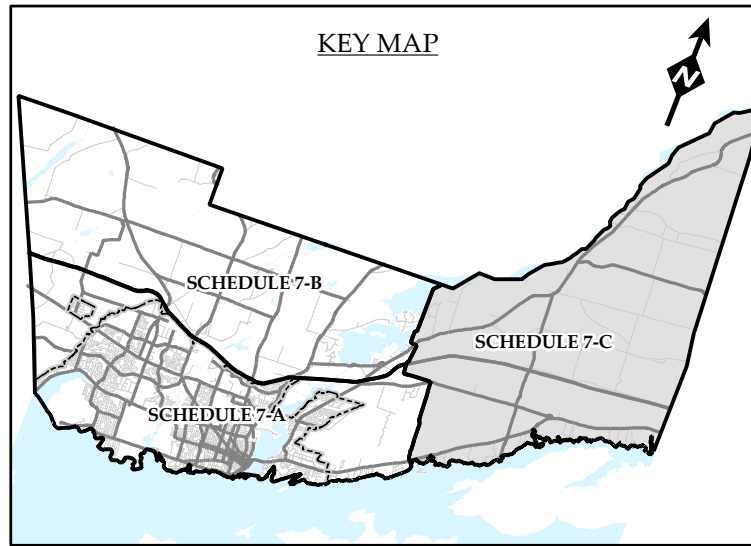
**NOTES**

COORDINATE SYSTEM UTM NAD83  
ZONE 18.

**OFFICIAL PLAN AMENDMENTS**

OPA No.	By-Law	Date Passed	Location
50	2017-57	2017-08-29	OP Five Year Review
82	2022-61	2022-04-26	New Zoning By-Law and Central Kingston Growth Strategy

\*Approved by Minister of Municipal Affairs August 8, 2017 and came into effect August 29, 2017



**CITY OF KINGSTON  
OFFICIAL PLAN  
SCHEDULE 7-C  
NATURAL HERITAGE AREA 'A'**

Approved - August 29, 2017  
Consolidated - December 1, 2022

**SCALE**

