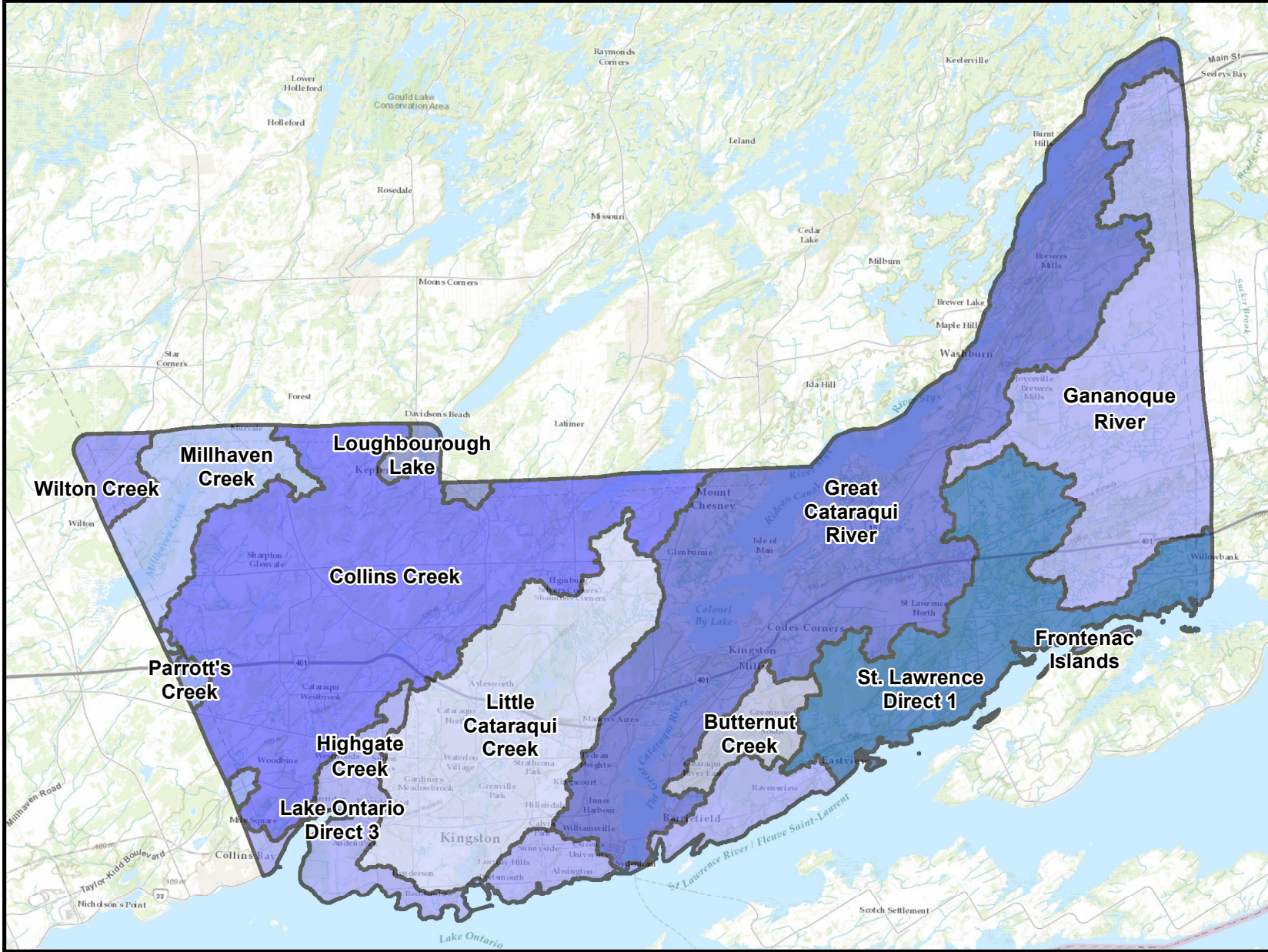





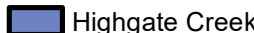









Corporation of the City of Kingston
Ministry of Environment, Conservation and Parks
Consolidated Linear Infrastructure Environmental Compliance Approval
Cataraqui Region Conservation Authority (CRCA) Watersheds

Drawing 1 of 1	Rev.
Contract CLI-ECA	
Date of Issue 01/12/2022	Prepared By AK



- CRCA Watersheds**
-  Butternut Creek
 -  Collins Creek
 -  Frontenac Islands
 -  Gananoque River
 -  Great Cataraqui River
 -  Highgate Creek
 -  Lake Ontario Direct 3
 -  Little Cataraqui Creek
 -  Loughbourough Lake
 -  Millhaven Creek
 -  Parrott's Creek
 -  St. Lawrence Direct 1
 -  Wilton Creek

Notes
This map was compiled based on the shapefile data provided by the Cataraqui Region Conservation Authority on November 18, 2021

