














LEGEND

-  SIGNIFICANT WOODLAND
-  CONTRIBUTORY WOODLAND
-  UNEVALUATED WETLAND
-  RIPARIAN CORRIDOR
-  VALLEYLAND
-  LINKAGE

OTHER FEATURES

-  MAJOR ROAD
-  LOCAL ROAD
-  RAILWAY
-  URBAN BOUNDARY
-  MUNICIPAL BOUNDARY
-  LOTS
-  WATERBODY

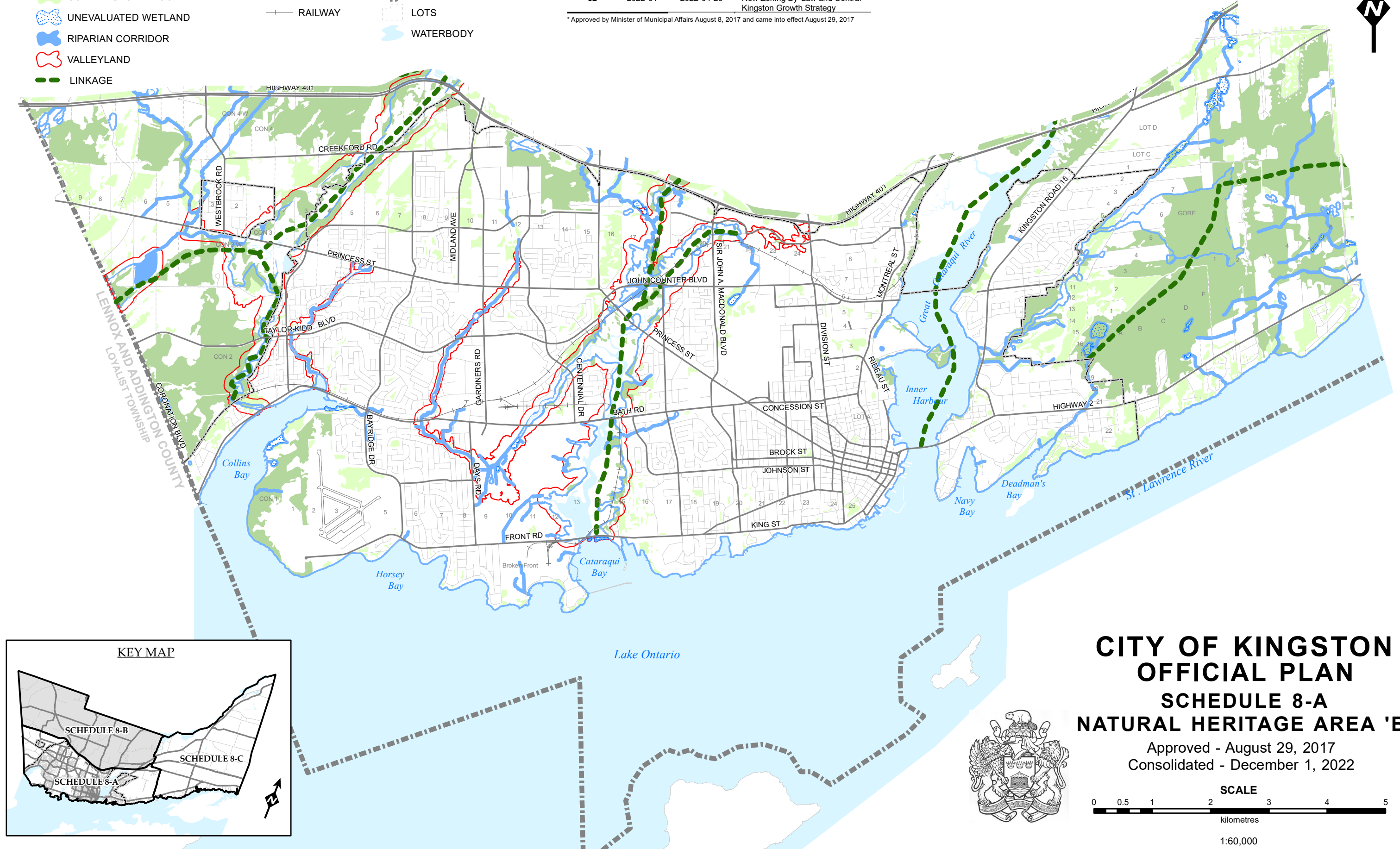
OFFICIAL PLAN AMENDMENTS

OPA No.	By-Law	Date Passed	Location
50	2017-57	2017-08-29	OP Five Year Review
82	2022-61	2022-04-26	New Zoning By-Law and Central Kingston Growth Strategy

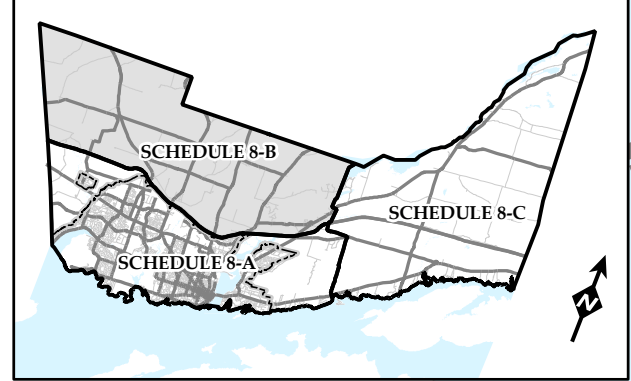
* Approved by Minister of Municipal Affairs August 8, 2017 and came into effect August 29, 2017

NOTES

- 1) COORDINATE SYSTEM UTM NAD83 ZONE 18.
- 2) WOODLAND MAPPING REFLECTS AERIAL PHOTOGRAPHY FLOWN IN 2004.

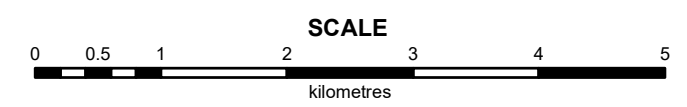


KEY MAP



**CITY OF KINGSTON
OFFICIAL PLAN
SCHEDULE 8-A
NATURAL HERITAGE AREA 'B'**

Approved - August 29, 2017
Consolidated - December 1, 2022



1:60,000