













**LEGEND**

-  AREA OF NATURAL AND SCIENTIFIC INTEREST
-  LOCALLY SIGNIFICANT WETLAND
-  PROVINCIALLY SIGNIFICANT WETLAND

**OTHER FEATURES**

-  MAJOR ROAD
-  LOCAL ROAD
-  RAILWAY
-  URBAN BOUNDARY
-  WATER COURSE

-  MUNICIPAL BOUNDARY
-  LOTS
-  WATERBODY
-  SNAKE AND SALMON ISLANDS

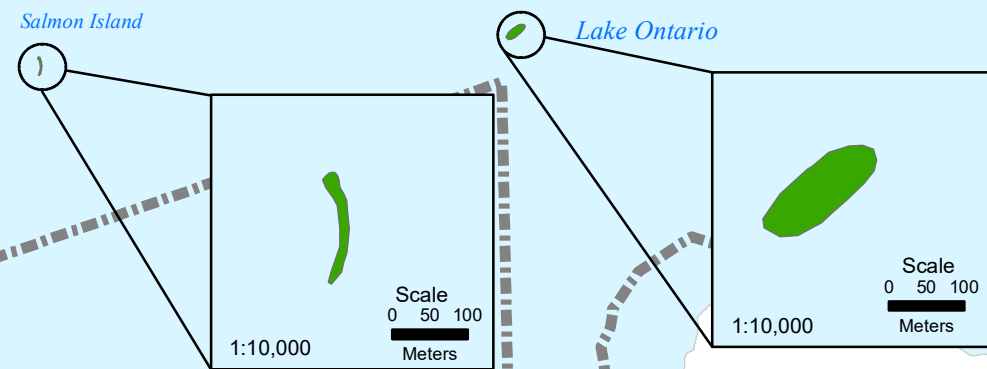
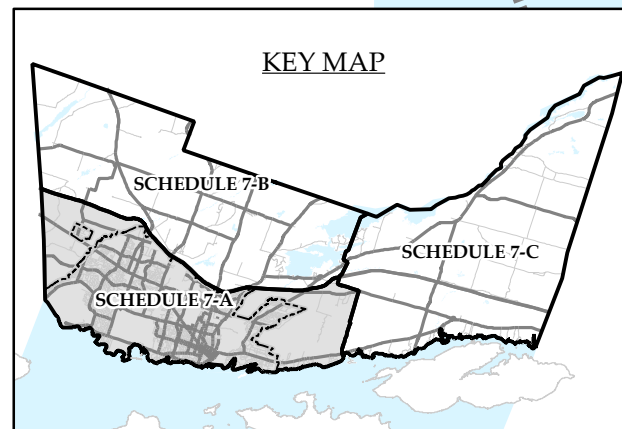
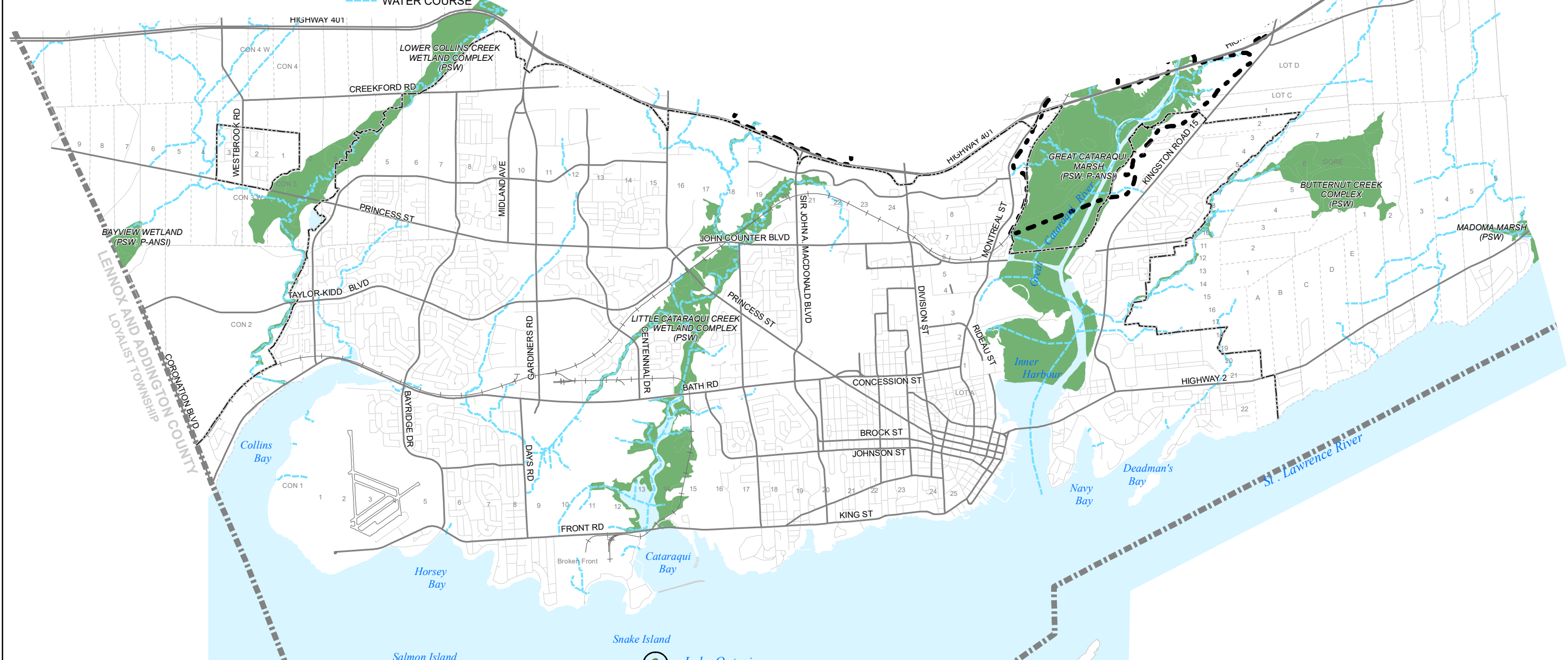
**OFFICIAL PLAN AMENDMENTS**

OPA No.	By-Law	Date Passed	Location
50*	2017-57	2017-08-29	OP Five Year Review
82	2022-61	2022-04-26	New Zoning By -Law and Central Kingston Growth Strategy

\* Approved by Minister of Municipal Affairs August 8, 2017 and came into effect August 29, 2017

**NOTES**

COORDINATE SYSTEM UTM NAD83 ZONE 18.



# CITY OF KINGSTON OFFICIAL PLAN SCHEDULE 7-A NATURAL HERITAGE AREA 'A'

Approved - August 29, 2017  
Consolidated - December 1, 2022

