

LEGEND

- ALCAN PROPERTY
- COMPLETED SECONDARY PLAN
- CONSERVATION AREA
- FUTURE PLANNING STUDY AREA
- FUTURE SECONDARY PLAN
- SPECIFIC POLICY AREA

OTHER FEATURES

- MAJOR ROAD
- LOCAL ROAD
- RAILWAY
- URBAN BOUNDARY
- MUNICIPAL BOUNDARY
- LOTS
- WATERBODY

Number	Planning Area	Number	Planning Area
1	Cataraqui West	8	Campus Expansion Area
2	Cataraqui North	9	Rideau Community
3	Southeast Corner of Sydenham Rd & Hwy 401	10	Princess St Corridor - Williamsville Main Street
4	Princess St Corridor & Centres	11	Waterfront Area
5	North King's Town	12	Kingston Provincial Campus
6	Inner Harbour	13	Central Kingston Specific Policy Area
7	Downtown & Harbour	14	Clogg's Road Area

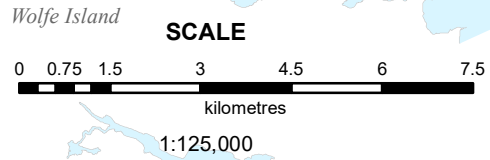
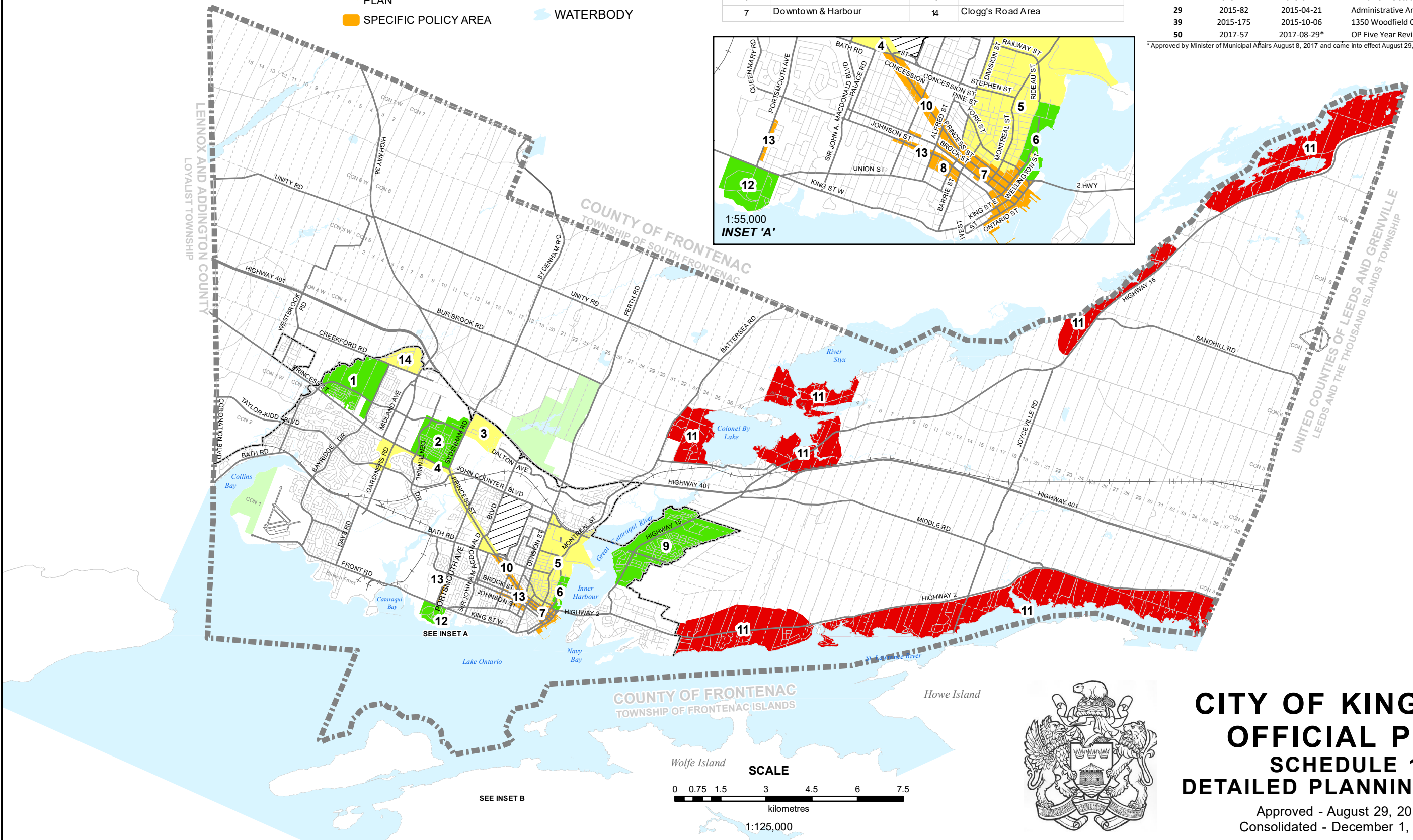
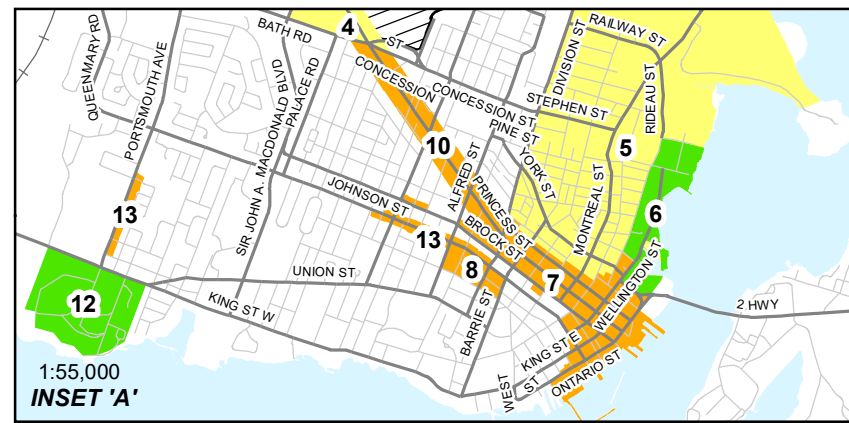

NOTES

- 1) COORDINATE SYSTEM UTM NAD83 ZONE 18, ROTATED 24°.
- 2) THE BOUNDARY OF FUTURE PLANNING STUDY AREAS IS SUBJECT TO CHANGE ARISING OUT OF THE EXECUTION OF THE SECONDARY PLANNING WORK.

OFFICIAL PLAN AMENDMENTS

OPA No.	By-Law	Date Passed	Location
6	2011-89	2011-06-21	Administrative Amendment
16	2013-98	2013-04-23	Administrative Amendment
21	2013-147	2013-07-17	Williamsville Study
29	2015-82	2015-04-21	Administrative Amendment
39	2015-175	2015-10-06	1350 Woodfield Cres
50	2017-57	2017-08-29*	OP Five Year Review

*Approved by Minister of Municipal Affairs August 8, 2017 and came into effect August 29, 2017



**CITY OF KINGSTON
 OFFICIAL PLAN
 SCHEDULE 13
 DETAILED PLANNING AREAS**

Approved - August 29, 2017
 Consolidated - December 1, 2022