















LEGEND

-  SUBJECT TO OMB APPEAL (OPA NO. 50)
- NOISE EXPOSURE FORECAST
-  NEF25
-  NEF30

-  NATURAL HAZARD AREA
- GROUND WATER SENSITIVITY
-  MODERATE TO VERY HIGH SENSITIVITY
-  LOWER SENSITIVITY

OTHER FEATURES

-  MAJOR ROAD
-  LOCAL ROAD
-  RAILWAY
-  URBAN BOUNDARY
-  30M OVERLAY RIDEAU CANAL
-  MUNICIPAL BOUNDARY
-  LOTS
-  WATERBODY

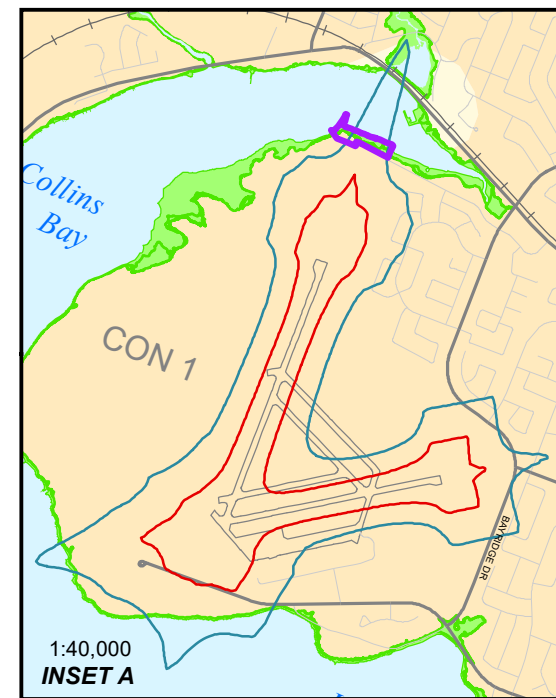

NOTES

- 1) COORDINATE SYSTEM UTM NAD83 ZONE 18, ROTATED 24°.
- 2) THE CATARAQUI REGION CONSERVATION AUTHORITY SHOULD BE CONSULTED FOR ADDITIONAL OR UPDATED MAPPING AND INFORMATION REGARDING THE NATURAL HAZARD AREAS.

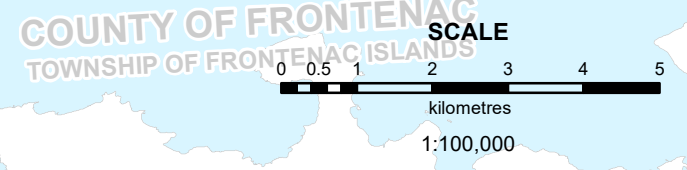
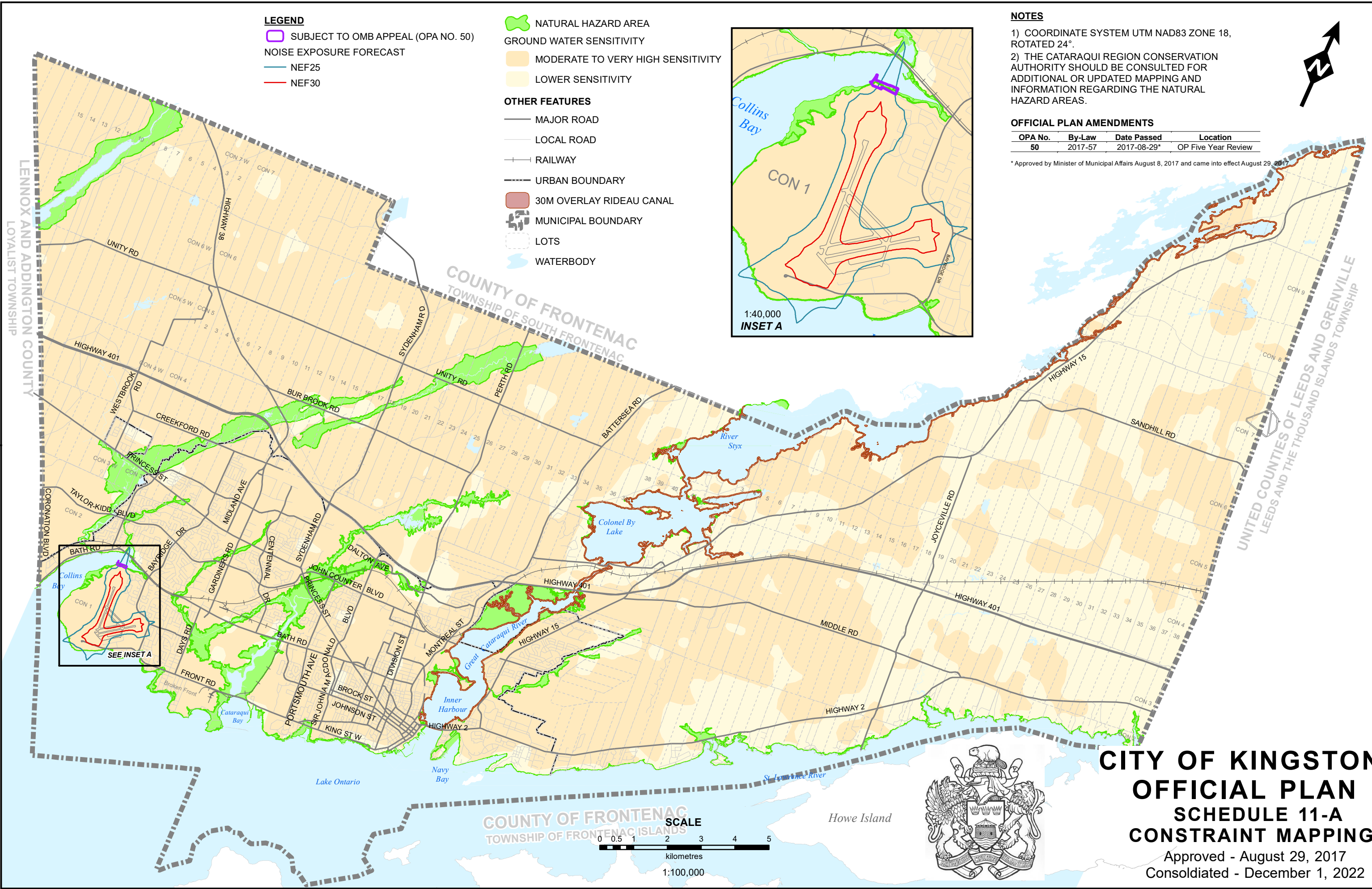
OFFICIAL PLAN AMENDMENTS

OPA No.	By-Law	Date Passed	Location
50	2017-57	2017-08-29*	OP Five Year Review

* Approved by Minister of Municipal Affairs August 8, 2017 and came into effect August 29, 2017



Map Document: K:\D08_Official Plan Comprehensive Review\Map Schedule Consolidation\2022- Nov 1\Sch 11-A Development Constraints.mxd
Printing Date: 2022-12-06



**CITY OF KINGSTON
OFFICIAL PLAN
SCHEDULE 11-A
CONSTRAINT MAPPING**
Approved - August 29, 2017
Consolidated - December 1, 2022